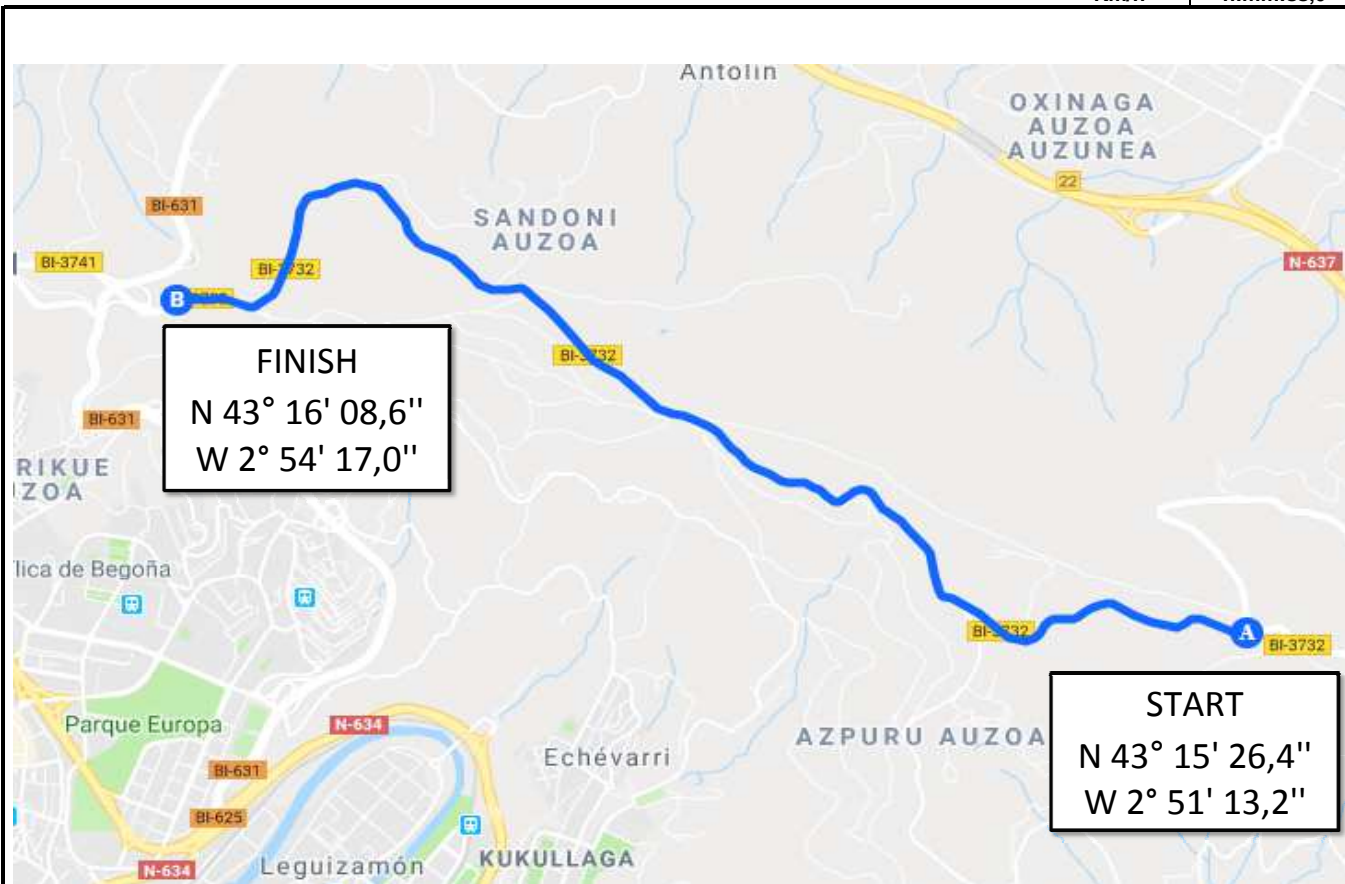


I ECO RALLYE BILBAO PETRONOR			CALIBRATION ZONE	Distance: (Km.)
From	➔	To		Time allowed:
				km/h

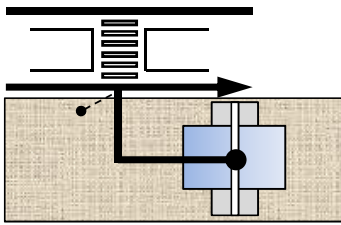
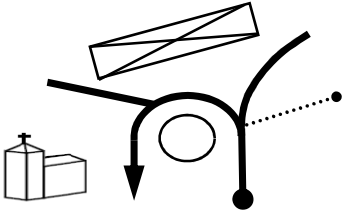
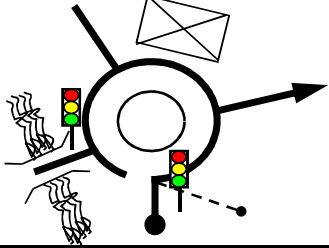
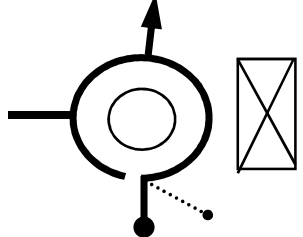
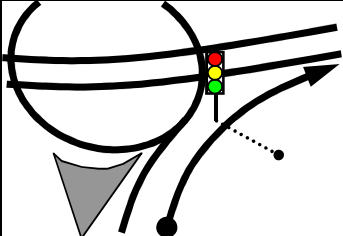
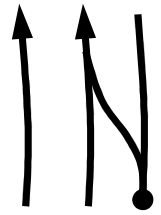
Nº	TOTAL DISTANCE	PART. DIST.	DIRECTION	INFORMATION	AV. SPEED	TIME
					Km/h	h:mm:ss,0



The calibration zone is located on the road BI-3732 in El Vivero, nearby Bilbao.

The road book has been measured using magnets on the rear left wheel

****new calibration zone due to road works on the previous one.***

I ECO RALLYE BILBAO PETRONOR				ROAD SECTION TO CALIBRATION ZONE	Distance: (Km.)	12,91
From	➔	To	Time allowed:			
PODIUM		CALIBRATION ZONE	km/h			
Nº	TOTAL DISTANCE	PART. DIST.	DIRECTION	INFORMATION	AV. SPEED	TIME
					Km/h	h:mm:ss,0
1	0,000	0,00		C/ VDA. DE EPALZA		
				PARC FERMÉ EL ARENAL, BILBAO	N 43° 15' 44,8" W 2° 55' 23,0"	Dist. Regr. 12,91
2	0,269	0,27		PLAZA SAN NIKOLAS		
						Dist. Regr. 12,64
3	0,669	0,40		X AVDA. ZUMALAKARREGUI		
						Dist. Regr. 12,24
4	0,804	0,14		AVDA. ZUMALAKARREGUI		
						Dist. Regr. 12,11
5	1,555	0,75		AVDA. ZUMALAKARREGUI		
						Dist. Regr. 11,36
6	1,700	0,15		AVDA. ZUMALAKARREGUI		
				LEFT LINES		Dist. Regr. 11,21

I ECO RALLYE BILBAO PETRONOR				ROAD SECTION TO CALIBRATION ZONE	Distance: (Km.)	12,91
From	→	To	Time allowed:			
PODIUM		CALIBRATION ZONE	km/h			
Nº	TOTAL DISTANCE	PART. DIST.	DIRECTION	INFORMATION	AV. SPEED	TIME
					Km/h	h:mm:ss,0
7	2,569	0,87		AV. ZUMALAKARREGUI X BI-625		
						Dist. Regr. 10,34
8	3,242	0,67		BI-625 SPEED CONTROL 		
						Dist. Regr. 9,67
9	3,611	0,37		BI-625 x BI-631 DONOSTIA N-634 GALDAKAO N-634		
						Dist. Regr. 9,30
10	3,818	0,21		BI-631		
						Dist. Regr. 9,09
11	3,877	0,06		BI-631 OTXARKOAGA AIREPORTUA - AEROPUERTO MUNGUIA N-631		
						Dist. Regr. 9,03
12	6,985	3,11		BI-631 x BI-3732 Artxanda BI-3741 Enekuri BI-3741 Urgoiti El gallo BI-3732		
						Dist. Regr. 5,93

I ECO RALLYE BILBAO PETRONOR			ROAD SECTION TO CALIBRATION ZONE	Distance: (Km.)	12,91
From	➔	To		Time allowed:	
PODIUM		CALIBRATION ZONE		km/h	

Nº	TOTAL DISTANCE	PART. DIST.	DIRECTION	INFORMATION	AV. SPEED	TIME
					Km/h	h:mm:ss,0
13	7,263	0,28		BI-3732		
					Dist. Registr.	5,65
14	12,698	5,44		Parking		
				PARKING		
					Dist. Registr.	0,21
15	12,813	0,11		Parking		
					Dist. Registr.	0,10
16	12,910	0,10		BI-3732		
				 START OF CALIBRATION SECTION ON "STOP" SIGNAL		
					N 43° 15' 26,4" W 2° 51' 13,2"	
					Dist. Registr.	0,00

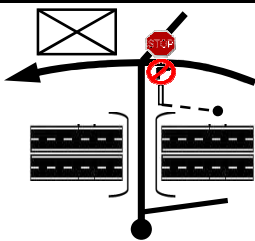
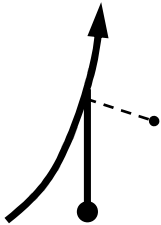
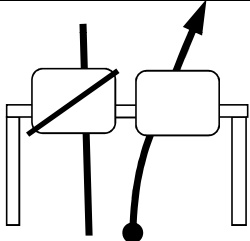

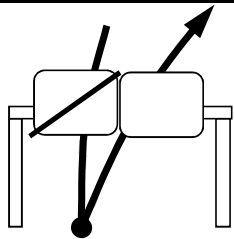





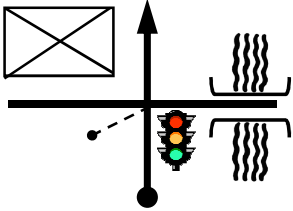

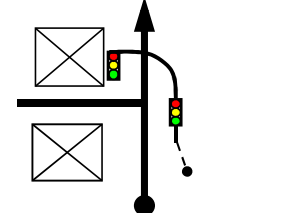
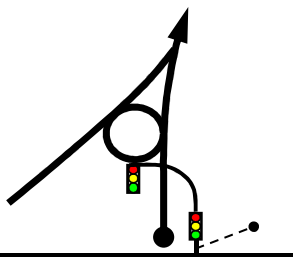
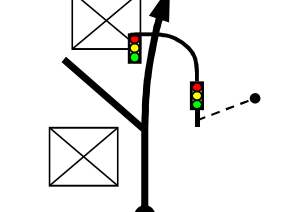
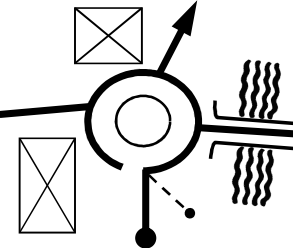
I ECO RALLYE BILBAO PETRONOR			CALIBRATION ZONE TO START PODIUM IN BILBAO	Distance: (Km.)	16,84
From	➔	To		Time allowed:	
CALIBRATION ZONE		PODIUM		km/h	


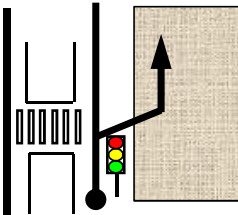
Nº	TOTAL DISTANCE	PART. DIST.	DIRECTION	INFORMATION	AV. SPEED	TIME
					Km/h	h:mm:ss,0
1	0,000	0,00		BI-3732 START OF CALIBRATION ZONE ON "STOP" SIGNAL		N 43° 15' 26,4" W 2° 51' 13,2"
2	5,390	5,390		BI-3732 END OF CALIBRATION ZONE ON THE SIGNAL		N 43° 16' 08,6" W 2° 54' 17,0"



3	6,004	0,61		BI-3732 x BI-3741 		
4	6,357	0,35		BI-3741		

I ECO RALLYE BILBAO PETRONOR				CALIBRATION ZONE TO START PODIUM IN BILBAO	Distance: (Km.)	16,84
From	→	To	Time allowed:			
CALIBRATION ZONE		PODIUM	km/h			
Nº	TOTAL DISTANCE	PART. DIST.	DIRECTION	INFORMATION	AV. SPEED	TIME
					Km/h	h:mm:ss,0
5	11,157	4,80		BI-3741 x Local Road BILBO / BILBAO		
6	11,305	0,15		Local Road x BI-604 JOIN THE MOTORWAY AND KEEP THE RIGHT LINE		
7	12,449	1,14		BI-604 		
8	12,628	0,18		BI-604 		
9	13,032	0,40		BI-604 INTO TUNNEL		
10	13,530	0,50		BI-604 x Local Street TUNNEL EXIT		

I ECO RALLYE BILBAO PETRONOR				CALIBRATION ZONE TO START PODIUM IN BILBAO	Distance: (Km.)	16,84
From CALIBRATION ZONE	→	To PODIUM	Time allowed:		km/h	
Nº	TOTAL DISTANCE	PART. DIST.	DIRECTION		INFORMATION	AV. SPEED Km/h
11	13,794	0,26		Local Street		
12	14,108	0,31		x puente Euskalduna udaletxea ayuntamiento Zazpi kaleak Casco viejo Campo Volantín pasalekua/paseo		
13	14,695	0,59		Botica vieja		
14	15,081	0,39		Av. Universidades		
15	15,827	0,75		Campo volantín		
16	16,679	0,85		Sendeja		

I ECO RALLYE BILBAO PETRONOR				To	CALIBRATION ZONE TO START PODIUM IN BILBAO	Distance: (Km.)	16,84	
From	CALIBRATION ZONE	To				PODIUM	Time allowed:	
								km/h
Nº	TOTAL DISTANCE	PART. DIST.	DIRECTION	INFORMATION	AV. SPEED	TIME		
					Km/h	h:mm:ss,0		
17	16,838	0,16		Arenal PARC FERMÉ		N 43° 15' 44,8" W 2° 55' 23,0"		